

AFTERNOON DINNER RIDE

ENJOY A FOOTHILL SCENIC RIDE & A SCRUMPIOUS DINNER AT

THE WILLO

Hwy 49 - Nevada City

DATE: Thursday, July 28th

ASSEMBLE @ Orchard Creek parking lot @ 1:45 pm

MENU

All inclusive: Meal, tax, tip, bartender (No host bar)

New York Steak.....	\$32.00
Halibut.....	\$32.00
Ribs.....	\$25.00
Chicken.....	\$25.00
Garden Burger.....	\$17.00

All meals include salad, ranch beans, baked potato, garlic bread, ice cream, coffee. Bring cooler for doggie bag.

***All steaks cooked medium rare unless requested well done.

Please put first name next to your selection, make your check payable to Kathy Mason, mail both to Kathy.....see club roster for mailing address.

CUT OFF DATE SATURDAY JULY 23RD

VERY CASUAL !!!! This establishment has been there forever and it has character. This is a great opportunity for new member as well as us "old guys" to join in on some fun on a short ride to a great place to eat. PLEASE JOIN US.

HOST's, Gary & Sharon Musser and Tony & Kathy Mason and Ron & Elly Goleno.

THE WILLO

TRAVELING DIRECTIONS:

Meeting at Orchard Creek at 1.45 pm Departure Time is 2:00 pm

Departing on Sun City Blvd.....RIGHT on Ferrari Ranch Rd.
LEFT on Hwy 193.....RIGHT ON East Ave. (Signal at Fire Station)
LEFT on 7th St. (Stop Sign).....RIGHT on Old Hwy 65
Old Hwy 65 will join into the New Hwy 65...continue toward Marysville.

*****Traveling North on Hwy 65.

20.3 miles to EXIT18A Olivehurst

*****Travel 2 miles, through 2 signal lights and at the third light...

RIGHT TURN ONTO..... North Beale Rd.

*****Stay in LEFT Lane.....At the second signal light (0.8 miles)

LEFT TURN ONTO.....Hammonton-Smartsville Rd.

*****0.5 miles the road Y's (signal) Stay to left

LEFT TURN up over the levee

*****2.1 miles to Hwy 20 (12th Street)

RIGHT TURN onto Hwy 20

*****11.5 miles to Brownsville, Collins Lake, La Porte turn off

LEFT TURN onto Browns Valley Rd. Turn right into the Chervon

15-20 break

Leaving the Chervon, RIGHT TURN onto Browns Valley Rd.

***** 11.0 miles to Marysville Rd.

RIGHT TURN toward Dobbins.

***** 21.0 miles to Hwy 49 (we will cross Bullards Bar Res. Dam)

RIGHT TURN onto Hwy 49

***** 18.0 miles to the Willo Restaurant

RIGHT TURN INTO PARKING LOT

RETURN TRIP for those that want to come home together.

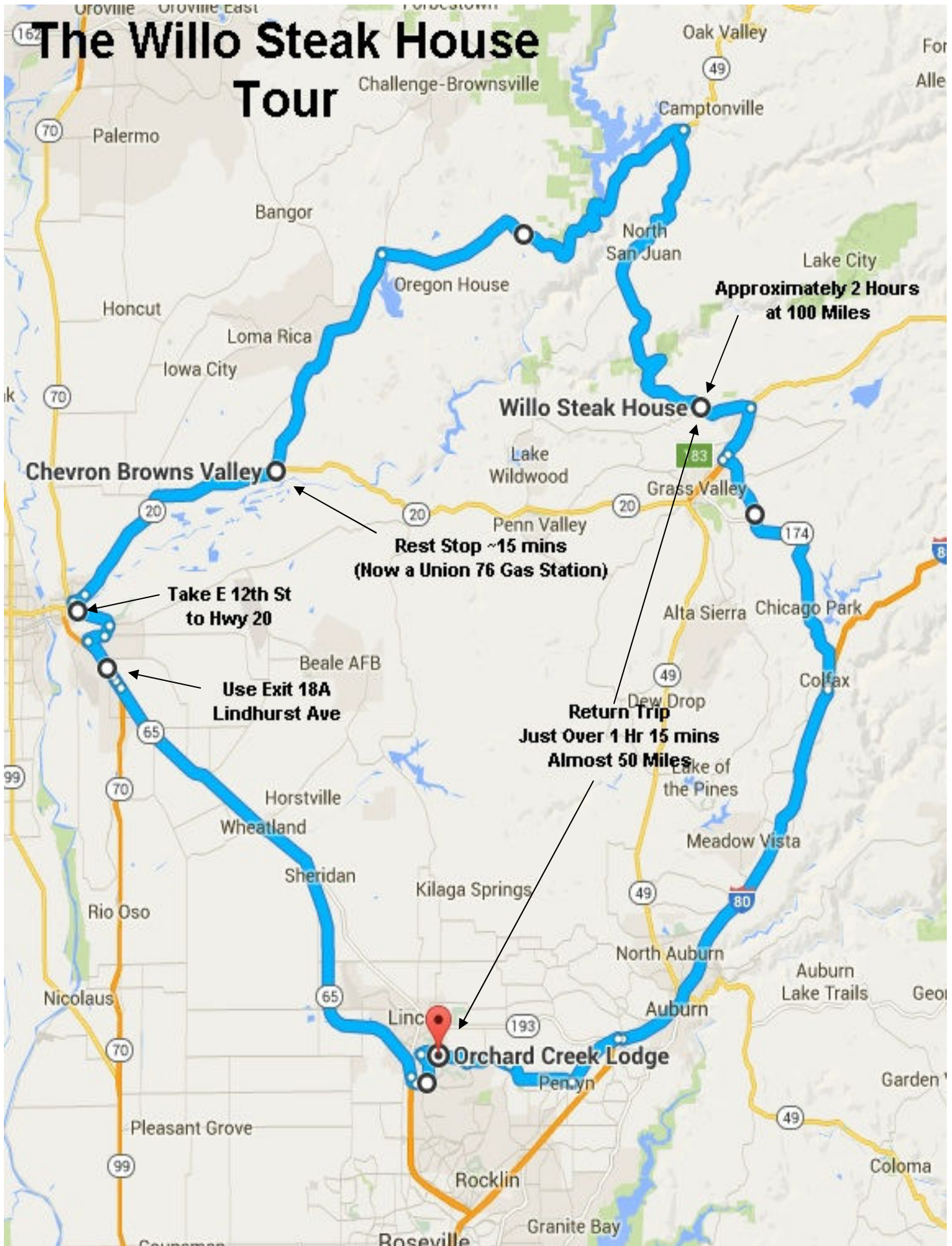
RIGHT onto Hwy 49.....RIGHT onto Hwy 20 / 49

EXIT Brunswick turn off, LEFT turn up over Hwy 20 on Hwy 174

20.0 miles to Colfax where you will enter Hwy 80 west.

Thank you for joining us.....We hope you enjoyed your ride and dinner !!!!

The Willo Steak House Tour








Orchard Creek Lodge

965 Orchard Creek Lane, Lincoln, CA 95648

Get on CA-65 N from Del Webb Blvd and E Joiner Pkwy

7 min (3.3 mi)

-  1. Head north on Orchard Creek Ln toward Del Webb Blvd
-  2. Turn left onto Del Webb Blvd
-  3. Turn left onto E Joiner Pkwy
-  4. Turn right onto Twelve Bridges Dr
-  5. Use the right lane to merge onto CA-65 N via the ramp to Marysville

472 ft

0.8 mi




1.4 mi

0.6 mi

0.4 mi

Follow CA-65 N to Lindhurst Ave in Olivehurst. Take exit 18A from CA-70 N

23 min (23.6 mi)

-  6. Merge onto CA-65 N
-  7. Merge onto CA-70 N
-  8. Take exit 18A toward Lindhurst Ave






23.0 mi

0.4 mi

0.2 mi

Continue on Lindhurst Ave. Take Simpson Ln to E 12th St in Marysville

11 min (5.5 mi)

-  9. Continue onto Lindhurst Ave
-  10. Turn right onto N Beale Rd
-  11. Turn left onto Hammonton Smartsville Rd
-  12. Continue straight onto Simpson Ln
-  13. Continue onto Ramirez St

1.9 mi

0.9 mi

0.5 mi

1.8 mi

Follow State Hwy 20 E to Marysville Rd

13 min (11.5 mi)


 14. Turn right onto E 12th St

0.7 mi

 15. Continue onto State Hwy 20 E/Levee Rd

 Continue to follow State Hwy 20 E

10.9 mi

 16. Turn left onto Marysville Rd


 Destination will be on the right

19 s (469 ft)


54 min (44.1 mi)

5366 Marysville Road

Browns Valley, CA 95918

 17. Head north on Marysville Rd toward Stern Ln

11.3 mi

 18. Turn right to stay on Marysville Rd

19.2 mi

 19. Turn right onto CA-49 S

 Destination will be on the right

17.9 mi

1 h 2 min (48.4 mi)

Willo Steak House

16898 California 49, Nevada City, CA 95959

These directions are for planning purposes only. You may find that construction projects, traffic, weather, or other events may cause conditions to differ from the map results, and you should plan your route accordingly. You must obey all signs or notices regarding your route.



Willo Steak House to Orchard Creek Lane,
Lincoln, CA 95648

Drive 46.7 miles, 1 h 17 min

Willo Steak House

16898 California 49, Nevada City, CA 95959

Take CA-49 S, Brunswick Rd, CA-174 E, I-80 W and English Colony Way to Sun City Ln in Lincoln

1 h 3 min (46.5 mi)

- ↑ 1. Head southeast on CA-49 S toward Old Downieville Hwy

2.4 mi
- ↘ 2. Turn right onto CA-49 S/State Hwy 20 W

2.3 mi
- ↘ 3. Take exit 183 for Brunswick Rd

0.3 mi
- ↶ 4. Use the left 2 lanes to turn left onto Brunswick Rd

3.3 mi
- ↑ 5. Continue straight onto CA-174 E

9.6 mi
- ↶ 6. Turn left onto S Auburn St

315 ft
- ↑ 7. Continue straight to stay on S Auburn St

492 ft
- ↶ 8. Turn left to merge onto I-80 W toward Sacramento

18.6 mi
- ↘ 9. Take exit 116 for CA-193 toward Lincoln

0.2 mi
- ↑ 10. Continue onto Taylor Rd

2.9 mi
- ↘ 11. Turn right onto English Colony Way

3.4 mi
- ↘ 12. Turn right onto Sierra College Blvd

0.8 mi
- ↶ 13. Turn left onto Twelve Bridges Dr

1.3 mi
- ↘ 14. Turn right onto Stoneridge Blvd

1.1 mi
- ↘ 15. Turn right onto Del Webb Blvd

0.2 mi

Continue on Sun City Ln to your destination

1 min (0.2 mi)

↶ 16. Turn left onto Sun City Ln

0.1 mi

↶ 17. Turn left

249 ft

↷ 18. Turn right

125 ft

Orchard Creek Lane

Lincoln, CA 95648

These directions are for planning purposes only. You may find that construction projects, traffic, weather, or other events may cause conditions to differ from the map results, and you should plan your route accordingly. You must obey all signs or notices regarding your route.